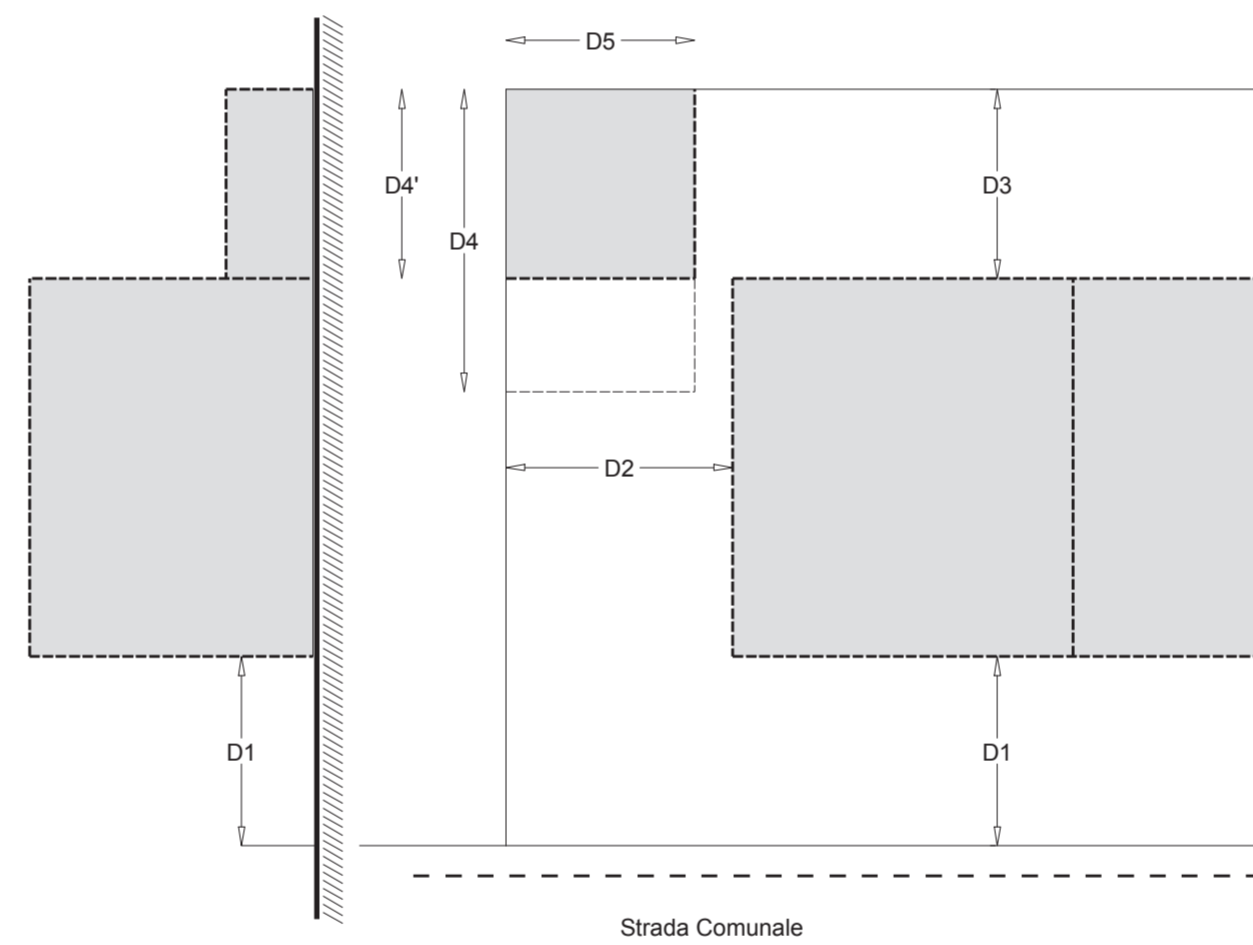
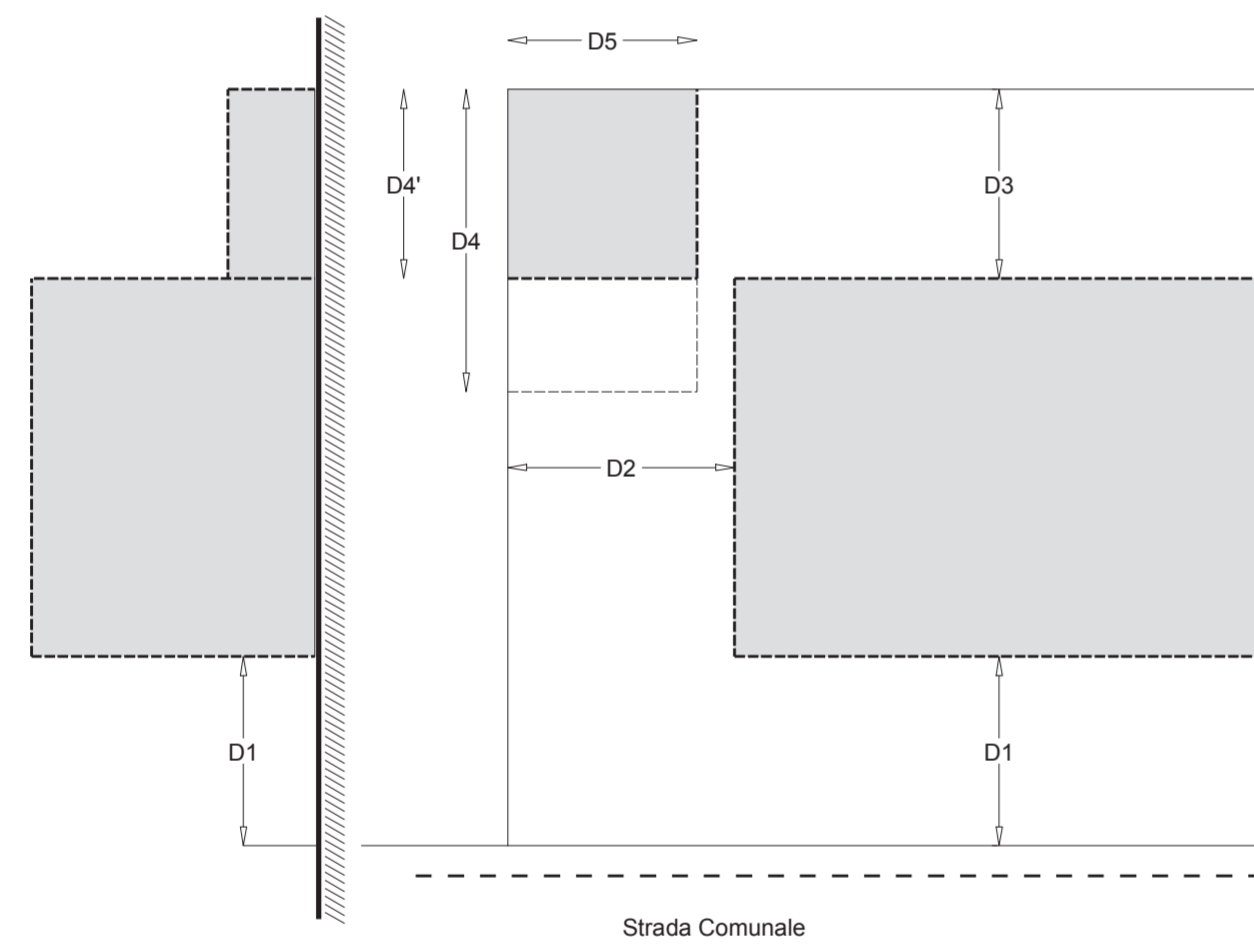
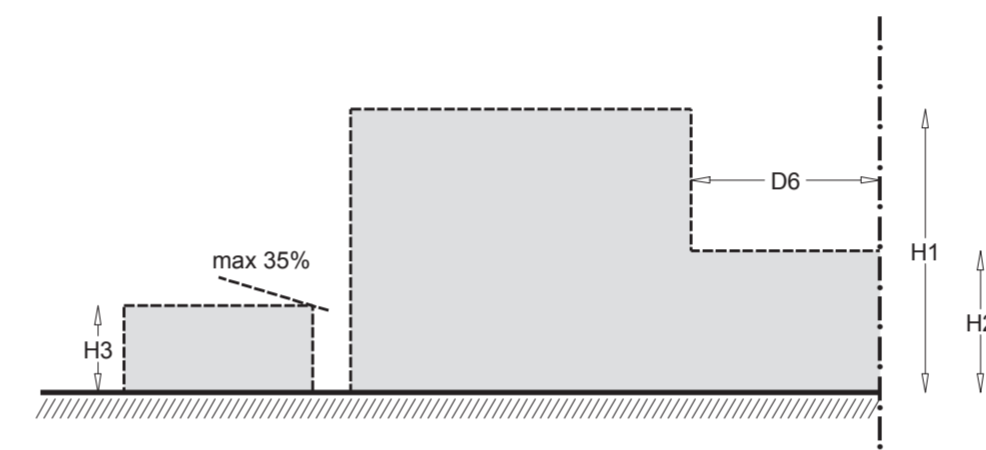
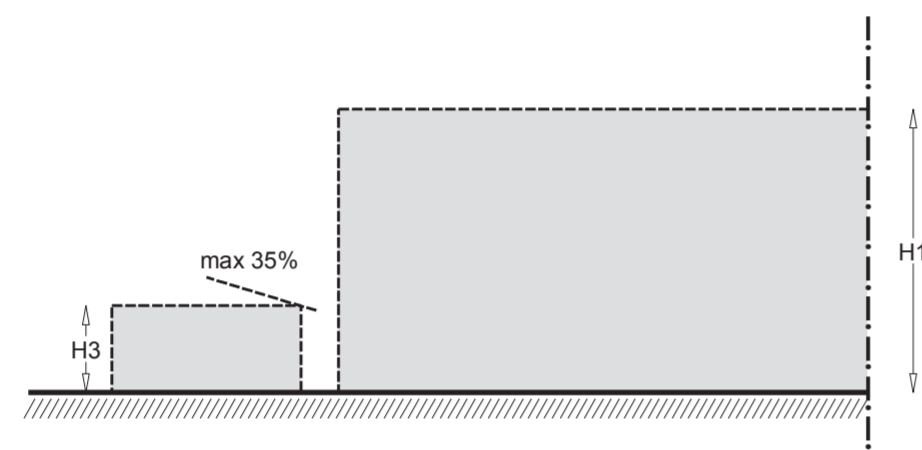


	ml.
D1	Come da impianto originale
D2	6,00
D3	5,00
D4	8,00
D4'	5,00
D5	5,00
D6	5,00
H1	7,50
H2	4,50
H3	2,30

Uf.	mq/mq	0,50
RC	%	30



**COMUNE DI CARRARA**  
Settore Assetto del Territorio/Urbanistica

## PIANO ATTUATIVO LOC. NAZZANO

Progetto norma

Tavola  
**A-05**

Adottato con Del. C.C. n.19 del 26/03/2007  
Approvato con

Scala  
1:200